



**DISCOVER
NORTHERN
ONTARIO**

ONTARIO
CANADA


DESTINATION
**NORTHERN
ONTARIO**

Discover more at northernontarioitt.com

Explore Northeastern Ontario

ONTARIO

SUDBURY

Discover more at sudburytourism.ca



Gateway City – Sudbury, Ontario

The city of Sudbury sits amidst small rocky mountains of the Canadian Shield, a short 1 hour flight from Toronto. An ideal stop for visitors travelling to or from Manitoulin Island, Killarney and the French River areas, or points north and west; the city is a four season outdoor adventure destination.

HIGHLIGHTS

- 1,000 kilometres of trails, 330 freshwater lakes and 11 golf courses
- Explore Ramsey Lake, in the heart of Sudbury
- Culinary, arts, heritage and music festivals year round
- Innovative culinary and craft brewing entrepreneurs enhance local dining experiences

ATTRACTIONS

- Learn about Sudbury's mining history at Dynamic Earth, an interactive underground museum.
- Explore over 20 museums and galleries
- Killarney and French River Provincial Parks are within a 1-2 hour drive
- Manitoulin Island - a 2.5 hour scenic drive through the La Cloche mountains

Airlines: Porter Air / Air Canada / West Jet

✈️ FLIGHT		
FROM	TO	DURATION
Toronto	Sudbury	1 h
Toronto	Timmins	1 h 30 min

Rail Lines: Via Rail / Canadian Pacific Railway

🚆 RAIL		
FROM	TO	DURATION
Sudbury	White River	8 h 25 min
Sudbury	Chapleau	4 h 25 min

🚗 DRIVE				
FROM	TO	DISTANCE	DURATION	
Toronto	Sudbury	410 km	5 h	
Toronto	Timmins	700 km	8 h	



Dynamic Earth, Sudbury, Ontario



Killarney Provincial Park, Ontario



French River Provincial Park, Ontario



Temiskaming, Ontario



📍 ATTRACTIONS

FROM	TO	DISTANCE	DURATION
Depart from Sudbury	Manitoulin Island	180 km	2 h 20 min
Depart from Sudbury	Killarney Mountain Lodge	120 km	1 h 30 min
Depart from Sudbury	French River	85 km	1 h

🌲 NATURE-BASED ATTRACTIONS

- 1 Killarney Provincial Park
- 2 French River Provincial Park
- 3 Killbear Provincial Park
- 4 Samuel de Champlain Provincial Park

For online reservations and information visit ontarioparks.com

For camping reservations call 1-888-ONT-Park (1-888-668-7275).



Manitoulin Island

ONTARIO

MANITOULIN ISLAND

Discover more at manitoulintourism.com



MANITOULIN ISLAND

Discover. Live. Learn.

The Great Spirit Circle Trail

Authentic nature-based and cultural tourism from an Aboriginal perspective on beautiful, majestic Manitoulin Island and the Sagamok region of Northeastern Ontario. Experiences range from soft adventure to wilderness eco-adventures and educational interpretive tours.

Featuring:

- Explore local history, culture & trails with Aboriginal guides
- Lake & Land Adventures: Canoe Heritage Tour, Medicine Walks, Mother Earth Hiking Trail, History & Culture Walking Tour
- Enjoy traditional regional cuisine

Wikwemikong Tourism

Authentic tours hosted by the Anishnaabek people, with a variety of itineraries that reflect the lifestyles, rich culture and history of the Three Fires Confederacy; an alliance of the Ojibwe, Odawa & Pottawatomi. Tours range from 2-4 hours. The Seven Grandfathers, Dewegan Drum & Song, Bebamikawe "Making Footprints", Bay of the Beaver Canoe Tour, Sunset Canoe Tour.

Meldrum Bay Inn & Restaurant

Located on the westernmost point of Manitoulin Island, in the village of Meldrum Bay. Seven charming guest rooms and a licensed dining room, with outdoor seating on the veranda.

Gordon's Park

Set in the wilderness of Manitoulin Island, 13 minutes from the from the MS Chi-Cheemaun Ferry dock in south Baymouth, Gordon's Park is a private wilderness campsite. A designated Dark Sky Preserve by the Royal Astronomical Society of Canada, offering diverse nature, adventure and star gazing programs. Experience the Northern Lights.

North Channel Tours

Based in Little Current on Manitoulin Island, North Channel Tours offers diverse fully inclusive full day cruise tours showcasing the North Channel and area attractions, including a Sunset Dinner cruise, Voyage to Killarney, The Benjamin Islands and Baie Fine Fjord.



**KILLARNEY
MOUNTAIN LODGE**

Explore. Relax. Learn.

Killarney Mountain Lodge is an historic resort perched on the pink granite of the Canadian Shield, overlooking the North Channel of Georgian Bay. Surrounded by pine forests, this iconic lodge offers every comfort in lakeside cabins and chalets, luxury suites and lodge rooms featuring pine and log décor.

Featuring:

- Casual dining room overlooking Georgian Bay; contemporary Canadian cuisine
- Pool, sauna, spa and games pavillion
- Daily activity programs include canoeing, kayaking and boating
- Hike, canoe, kayak and observe wildlife in Killarney Provincial Park

Killarney Outfitters

Killarney Outfitters specialises in fully customizable all-inclusive outfitting packages for canoeing, kayaking and hiking.

Killarney Provincial Park

This iconic 645 square kilometre wilderness landscape showcases the wild Georgian Bay Coast of pink granite; the La Cloche Mountains' white quartzite ridges and over 50 exceptionally clear, sapphire lakes set among Jack Pine hills. Killarney's majestic beauty is famous for inspiring the work of the legendary Group of Seven artists.

Explore the outstanding hiking, including the 80 km, looped, La Cloche-Silhouette Trail. The George Lake campground features access to beaches, trails, and canoeing.

CONTACT:

Killarney Mountain Lodge

3 Commissioner St,
Killarney, Ontario

T: 1-800-461-1117

killarney.com

Killarney Mountain Lodge





DRIVING TOURS



North Channel Cruise Line



Georgian Bay Coastal Route



Georgian Bay Coastal Route

Explore the rugged landscapes, heritage and history of the charming communities, wilderness parks and islands in and around Georgian Bay. Visit Manitoulin Island, canoe and walk the forest trails with local Aboriginal guides. See famous shipwrecks, ride the MS Chi-Cheemaun Ferry or tour the North Channel on a guided cruise. Visit Sudbury's famous underground museum – Dynamic Earth. Experience the awe inspiring beauty of Killarney, French River and the surrounding wilderness. Learn about the French explorers at Ste. Marie among the Hurons in Midland.



Lake Temiskaming Tour

The Lake Temiskaming Tour is a unique cross-border tourism initiative between Quebec and Ontario. With a focus on promoting sites, attractions and events all around Lake Temiskaming, this tourism circuit is a trip without boundaries showcasing the region's Francophone, Anglophone and Algonquin cultures.

Discover unique vacation experiences, conveniently grouped by theme and destination. Whether you are a nature buff, a lover of gourmet food or a culture fanatic, you will be charmed by what you will find on the Lake Temiskaming Tour!



Lake Temiskaming Tour



Lake Temiskaming

Photo: Destination Ontario



NINE-DAY ITINERARY

Experience a  day adventure



Crane's Lochaven Wilderness Lodge



Dynamic Earth



Killarney Mountain Lodge



Bruce Peninsula



DAY ONE

Travel from Toronto to French River, Ontario

- Drive north from Toronto to Parry Sound on Georgian Bay. Tour the 30,000 islands on the Island Queen
- From Parry Sound, continue to French River
- Overnight at Crane's Lochaven Wilderness Lodge



DAY TWO

French River Provincial Park

- The French River Visitor Centre tells the stories of this historic waterway in the "Voices of the River" exhibit hall
- Hike the Recollet Falls trail along the river gorge
- Drive along scenic Highway 69 to the Town of Killarney
- Overnight at the iconic Killarney Mountain Lodge



DAY THREE

Killarney Provincial Park

- Visit Killarney Provincial Park. With its quartzite ridge tops, turquoise lakes and pristine forests teeming with plant and animal life, it is known as the crown jewel of the Ontario Parks system. Stop at the Visitor Centre where friendly volunteers will assist you with planning your hike.
- Swim, play tennis, canoe or relax at Killarney Mountain Lodge
- Overnight at Killarney Mountain Lodge



DAY FOUR

Killarney to Sudbury

- Visit the town of Killarney and hike the Lighthouse Trail to the Killarney East Lighthouse- an historical landmark
- Travel to Sudbury along Highway 69, past pristine forests and rivers
- Tour Dynamic Earth – an underground mining museum; visit Science North
- Overnight in Sudbury



DAY FIVE

Sudbury to Manitoulin Island

- Travel through the La Cloche Mountains across the Little Current 104 year old swing bridge
- Learn about Aboriginal culture and history on an afternoon adventure with the Great Spirit Circle Trail
- Overnight at the Manitoulin Hotel



DAY SIX

Tour Manitoulin Island

- Explore the North Channel, islands and nearby points on a cruise with North Channel Tours
- Participate in a cultural learning experience with Wikwemikong Tourism
- Or tour the island, visit charming communities, and stop at the Meldrum Bay Inn for lunch and spectacular views
- Overnight at the Meldrum Bay Inn, or return to Little Current



DAY SEVEN

Manitoulin Island to Tobermory

- Board the MS Chi-Cheemaun Ferry for a scenic trip across Georgian Bay to Tobermory, at the tip of the Bruce Peninsula
- Explore the town of Tobermory. Tour shipwrecks; visit Flowerpot Island aboard a glass bottom boat
- Overnight in Tobermory



DAY EIGHT

Tobermory to Blue Mountain Resort

- Head southeast towards Collingwood – Blue Mountain, with stops in communities and towns along the route.
- Arrive at Blue Mountain Resort, on the Niagara Escarpment overlooking Georgian Bay
- Cycle, hike or bike the many trails, golf, or explore the village
- Overnight at Blue Mountain Resort



DAY NINE

Blue Mountain Resort to Toronto

- Visit Scenic Caves Nature Adventures – try the tree top walk, zipline eco adventure tour, and explore the ancient caves
- Stop in Collingwood for lunch
- Drive from Collingwood to Toronto



GETTING HERE IS EASY...

TORONTO TO SUDBURY

🚗 410 kilometers ✈️ 1 hour flight

Whether you choose to fly or to drive, getting to Northeastern Ontario couldn't be easier. Air Canada, West Jet and Porter Airlines offer direct daily service from Toronto to Sudbury. Or tour through beautiful Muskoka or the Bruce Peninsula en route to Northeastern Ontario.

For more information contact:

Rod Raycroft

Executive Director, Northeastern Ontario Tourism

E: info@northeasternontario.com

T: 1.800.465.6655

northeasternontario.com



Explore Algoma Country



SAULT STE. MARIE, ONTARIO

Discover more at saulttourism.com



Gateway City – Sault Ste. Marie, Ontario

The city of Sault Ste. Marie is known as the Gateway to Algoma Country – it has all of the amenities of a big city, with easy access to some of the most pristine wilderness in the province. Located where Lake Huron meets Lake Superior, it is a short one-hour flight from Toronto.

HIGHLIGHTS

- Tourism Sault Ste. Marie has packages available that tie in the rich history and culture of the city
- Multiple attractions and year-round events

ATTRACTIONS

- Agawa Canyon Tour Train
- Canadian Bushplane Heritage Centre
- Ermatinger-Clergue National Historic Site
- Art Gallery of Algoma
- Sault Ste. Marie Canal National Historic Site

Airlines: Porter Air / Air Canada

✈️ FLIGHT		
FROM	TO	DURATION
Toronto	Sault Ste. Marie	1 Hour

Rail Lines: Via Rail / Canadian Pacific Railway

🚆 RAIL		
FROM	TO	DURATION
Sudbury	White River	9 Hours

🚗 DRIVE				
FROM	TO	DISTANCE	DURATION	
Sudbury	Sault Ste. Marie	315 km	3:40	
Sault Ste. Marie	Wawa	227 km	2:40	
Sault Ste. Marie	Thunder Bay	700 km	7:45	
Wawa	White River	91 km	1:00	
Wawa	Chapleau	245 km	1:30	



OLD WOMAN BAY

Discover more at wawa.cc



Heading West – Wawa, Ontario

Identified by French explorer Samuel de Champlain on his 1632 map, Michipicoten (Wawa) was an important junction on the main westbound fur trading route linking the Great Lakes with James Bay, and an early trading post of the Hudson's Bay Company.

Wawa is an ideal stopover point for drive touring along the north shore of Lake Superior from Sault Ste. Marie to Thunder Bay, with an eco-interpretive park, spectacular waterfalls, beaches, hiking trails, nearby rivers and lakes to view wildlife and enjoy the unspoiled wilderness.

Nearby Lake Superior Provincial Park is ideal for hiking, paddling, wildlife viewing and camping. In the park, visit Old Woman Bay, Agawa Rock Pictographs and spectacular waterfalls.

Naturally Superior Adventures located on the Michipicoten River offers guided multi-day paddling trips and day trips to explore the area by canoe, kayak or stand-up paddleboard.

Accommodations: Wawa Motor Inn, Bristol Motel & Naturally Superior Adventures

- Sandy Beach, on Lake Superior is a beautiful beach framed by rugged cliffs. A favourite spot of Group of Seven painter A.Y. Jackson.
- Scenic High Falls on the Magpie River is a spectacular roaring waterfall with an interpretive trail.



FACT:

The town of Wawa is located on beautiful Lake Wawa which boasts an incredible view overlooking the water and rugged landscape.



Ermatinger Clergue National Historic Site, Sault Ste. Marie



Aurora Borealis, Algoma





Lodge Eighty-Eight, Algoma



Agawa Canyon Tour Train, Algoma



ATTRACTIONS

	FROM	TO	DISTANCE	DURATION
	Agawa Canyon	Depart from Sault Ste. Marie	183 km	1 Day
	Naturally Superior Adventures	Wawa	11 km	14 min
	Lodge Eighty-Eight	White River via Rail	76.8 km	1.5 hr
	Lodge Eighty-Eight	White River by Plane	54.4 km	1 hr



NATURE-BASED ATTRACTIONS

- 1 Batchawana Bay Provincial Park
- 2 Pancake Bay Provincial Park
- 3 Lake Superior Provincial Park
- 4 Pukaskwa National Park
- 5 Potholes Provincial Nature Reserve
- 6 Mississagi Provincial Park



Nature Based Experiences

LAKE SUPERIOR



NATURE BASED EXPERIENCES

Explore the Vast Canadian Wilderness

Beautiful sandy beaches, crystal-clear waters and kilometres of hiking trails are found throughout the Algoma region. Kayak and canoe enthusiasts can enjoy fully guided and outfitted paddling trips on many lakes and rivers. There are multiple opportunities to photograph wildlife in their natural surroundings. Over 95 species of birds live in the Algoma region during different times of the year, as well diverse wildlife including moose, deer and black bears. Aubrey Falls is a large remote waterfall on Highway 129 on the Mississagi River.

Canadian painter Tom Thomson took a 2-month canoe trip down the Mississagi River with a stop at this waterfall.

- Potholes Provincial Park is a geological wonder. "Potholes" were formed by glacial erosion 10,000 years ago and today, water still flows through these potholes creating miniature waterfalls along the Kinniwabi River.
- Chippewa Falls on Highway 17 marks the halfway point between the east and west coasts of Canada on the Trans Canada Highway 17. This roadside waterfall is easily accessed via walking trails, with several viewing points.

- Chapleau Crown Game Preserve is the largest game preserve in the world, with over 2 million acres of protected land for wildlife to flourish, and diverse types of flora and fauna.
- Stop at Old Woman Bay in Lake Superior Provincial Park, named for the face seen in the rugged cliffs.



Naturally Superior Adventures

ONTARIO

LAKE SUPERIOR

Discover more at naturallysuperior.com



NATURALLY SUPERIOR ADVENTURES

Naturally Superior Adventures and Rock Island Lodge are located on a seven-acre peninsula of boreal forest, pre-Cambrian greenstone, and fine gravel beaches on Lake Superior. The site is adjacent to the Michipicoten River and was once the property of the Hudson Bay Company of Adventurers, Canada's oldest business. Canada's leading provider of sea kayak, canoe, voyageur canoe, stand-up paddleboard (SUP) trips, instruction and outfitting on Lake Superior since 1994. Specializing in non-motorized, silent sports, they are the **Lake Superior Adventure Experts**.

Half day, one or multi day guided adventures.

- Boutique, bed and-breakfast style accommodations available for adventure travellers, nature enthusiasts and families.
- Each of 4 rooms (each with private washroom) is adjacent to Lake Superior.
- Accommodations are also available on the private beach with additional fixed roof accommodations nearby.
- The only waterfront accommodations for over 400 kilometres on the Lake Superior Circle Tour.
- Exceptional access to the Michipicoten River, Michipicoten Bay and Lake Superior.

FACT:

This area was a favourite painting destination of A.Y. Jackson one of Canada's iconic Group of Seven painters and an inspiring retreat for Canadian pianist Glenn Gould.

CONTACT:

Naturally Superior Adventures
RR#1 Lake Superior
10 Government Dock Road
Wawa, Ontario, Canada

T: 1-800-203-9092
E: info@naturallysuperior.com

naturallysuperior.com



**LODGE
EIGHTY-EIGHT**

Three-day wilderness experience

Lodge Eighty-Eight is a premiere wilderness lodge owned and operated by the MacLachlan Family for over 60 years. The original lodge and handcrafted log cottages were built with logs cut and milled on-site.

Situated on remote Esnagi Lake 322 KM from Sault Ste. Marie, adjacent to the Chapleau Game Preserve. The area is rich in wildlife, rugged wilderness, walking and hiking trails.

Lodge access is by rail aboard the Canadian Pacific Railway, or by air aboard an iconic Canadian Bushplane.

Packages are flexible and include:

- Train-in or fly-in (or a combination of both)
- Full service log cabins and suites with meal plans
- Evening lake and wildlife viewing excursions
- Boat / motor / fuel / equipment and licensing
- Half-day learn to fish experience with savoury shore lunches
- Dining room features local specialties

CONTACT:

Lodge Eighty-Eight
Esnagi Lake, Ontario

Summer: 1-705-884-2758

Winter: 1-705-812-1624

Mobile: 1-705-255-034

lodgeeightyeight.com






DAY 1

Canadian Bushplane Heritage Centre



DAY 2

Highway 17 North to Wawa



DAY 3 4 5

Naturally Superior Adventures



DAY 5 6 7

Lodge Eighty-Eight



DAY 8

Mississagi Valley - Highway 129



FLY / DRIVE
ITINERARY



Experience an 8 day adventure

DAY ONE

Travel from Toronto, Pearson Airport to Sault Ste. Marie, Ontario – one hour flight

- Consider staying a day or two in Sault Ste. Marie
- Explore the Art Gallery of Algoma, Ermatinger-Clergue National Historic Site and Sault Ste. Marie Canal National Historic Site

DAY TWO

Travel from Sault Ste. Marie to Wawa, Ontario

- Car rentals available or shuttle service
- 2.5-hour drive but take a full day to explore the coastline of Lake Superior

DAY THREE, FOUR & FIVE

Naturally Superior Adventures and Rock Island Lodge

- Accommodations and meals in a cozy lodge overlooking Lake Superior
- Canada's leading provider of guided hiking, camping, sea kayak, canoe, voyageur canoe and stand-up paddleboard trips on Lake Superior for beginners and experts, including instruction and outfitting

DAY FIVE, SIX & SEVEN

Lodge Eighty-Eight

- A premier, full service wilderness lodge situated adjacent to world's largest game preserve
- Travel to Chapleau and ride the rails to Mile 88
- Wildlife viewing, hiking trails, lake tours, spectacular Aurora Borealis view, learn about First Nations history and the early fur trade
- Private log cabins or suites available

DAY EIGHT

Depart to Sault Ste. Marie from Chapleau

- Travel along the Lake Superior coastline or down Highway 129 through rugged landscape, fresh water lakes and small communities, including stops at sites by the Group of Seven in their famous landscape paintings
- Depart from Sault Ste. Marie or consider spending time to explore Algoma's largest city or take the famous Agawa Canyon Tour Train (optional)



FLY / DRIVE ITINERARY



Experience a  day adventure

DAY ONE

Travel from Toronto, Pearson Airport to Sault Ste. Marie, Ontario – one hour flight

- Consider staying a day or two in Sault Ste. Marie
- Explore the famous Agawa Canyon aboard the Agawa Canyon Tour Train, explore the Art Gallery of Algoma, Ermatinger-Clergue National Historic Site, Sault Ste. Marie Museum and the Canadian Bushplane Heritage Centre

DAY TWO

Travel from Sault Ste. Marie to Wawa, Ontario

- Car rentals available or shuttle service
- Wawa is a scenic 2.5 hour drive from Sault Ste. Marie. Take a full day to explore the coastline of Lake Superior en route, including Lake Superior Provincial Park, Batchawana Bay and Chippewa Falls.

DAY THREE

Travel from Wawa to Chapleau then to Thessalon, Ontario

- Travel along Highway 101, stop at geological wonder Potholes Provincial Park
- Travel along Highway 129 stop to hike at Aubrey Falls and learn its connection to Canada's Group of Seven
- Learn about the area's early pioneer life at the Heritage Park and Museum
- Accommodations and restaurants are available along the route

DAY FOUR

Travel from Thessalon to Sault Ste. Marie, Ontario


- Travel along Highway 17 with scenic views of Lake Huron
- Learn history of early copper mining and view interesting artifacts at the Bruce Mines Museum and the Simpson Mine Shaft
- Depart from Sault Ste. Marie or consider spending time to explore the city, nearby attractions and parks



DAY 

Agawa Canyon Tour Train



DAY 


Agawa Pictographs
Lake Superior Provincial Parks



DAY 

Aubrey Falls Provincial Park



DAY 

Sault Ste. Marie, Ontario



DRIVING ITINERARY

Experience a  day excursion



DAY TRIP 1

Old Woman Bay
Lake Superior Provincial Park

DAY TRIP ONE

Travel from Sault Ste. Marie to Lake Superior Provincial Park

- Hike the Lookout Trail at Pancake Bay Provincial Park
- Visit Agawa Crafts and the Canadian Carver, featuring authentic native carvings, moccasins, art and pottery
- Hike to Agawa Rock Pictographs at Lake Superior Provincial Park
- Enjoy fresh Lake Superior fish at Voyageurs' Lodge & Cookhouse



DAY TRIP 2

Fort St. Joseph
National Historic Site

DAY TRIP TWO

Travel from Sault Ste. Marie to St. Joseph Island, Ontario

- Visit Fort St. Joseph National Historic Site of Canada
- Learn about early settlers of the Island at the St. Joseph Island Museum
- Experience local cafes, markets and meet friendly people who live here
- Explore the beautiful fauna and flora at Adcocks Woodland Garden



DAY TRIP 3

Scenic High Falls
Wawa, Ontario

DAY TRIP THREE

Travel from Sault Ste. Marie and explore various Waterfalls and adjacent trails

- Crystal Falls at Hiawatha Highlands Park in Sault Ste. Marie
- Travel North of Sault Ste. Marie to Chippewa Falls, inspiration to Group of Seven painter A.Y. Jackson
- Sand River Falls, Lake Superior Provincial Park on Highway 17
- Scenic High Falls in Wawa, Ontario
- Aubrey Falls on Highway 129



DAY TRIP 4

Sandy Beach
Wawa, Ontario

DAY TRIP FOUR

Travel from Sault Ste. Marie to Wawa, Ontario

- Stop at scenic Alona Bay and Agawa Bay Lookouts
- Visit Katherine Cove in Lake Superior Provincial Park
- Stop at Old Woman Bay in Lake Superior Provincial Park, named for the face seen in the rugged cliffs
- Explore the Eco-Interpretive park, hiking trails, nearby waterfalls
- Stroll along Sandy Beach where the Group of Seven artists painted



Sault Ste. Marie to Thunder Bay

SAULT STE. MARIE TO THUNDER BAY

Experience the coastline of Lake Superior.

Sault Ste. Marie and Thunder Bay are located strategically at the most eastern and western points along the Lake Superior coastline in Ontario; connected by an iconic Canadian driving route along the north shore.

Explore Provincial Parks, Pukaskwa National Park, Lake Superior National Marine Conservation Area and rural communities; learn about Indigenous culture, history, wildlife and how explorers and fur traders opened trading routes into this vast wilderness area. Experience beaches, a variety of hiking trails, spectacular landscape viewpoints and waterfalls.

ONTARIO



GROUP OF SEVEN DRIVING TOUR

Seven men captured their moment, time to capture yours.

Said to have influenced the perception of the Canadian Wilderness through their art, the Group of Seven traveled to Algoma time and time again. They explored remote wilderness, canyons, rivers and lakes portrayed in their famous works of art.

This self-drive touring route includes stops at the very places the paintings were created, with interpretive displays linking the paintings with the sites. Travel into Canadian Art History and learn the stories behind the famous artists and their work.



Group of Seven Driving Tour



GETTING HERE IS EASY...

TORONTO TO SAULT STE. MARIE

🚗 800 kilometers ✈️ 1 hour flight

Whether you choose to fly or to drive, getting to Algoma couldn't be easier. Porter Airlines and Air Canada offer direct daily service from Toronto to Sault Ste. Marie.

For more information contact:

Heather Bot Executive Director, Algoma Country
E: heather@algomacountry.com T: 1.800.263.2546
algomacountry.com

Algoma
That real.

Explore Northwest Ontario



THUNDER BAY

Discover more at visitthunderbay.com



Gateway City – Thunder Bay, Ontario

Thunder Bay is the ideal urban basecamp for outdoor adventures. With 17 flights daily from Toronto, two flights daily from Winnipeg and over 42 culinary experiences in the city's Waterfront District alone, it's a perfect city to celebrate a day, a week or even a month exploring the outdoors.

Airlines: Porter Air / Air Canada / West Jet

FLIGHT

FROM	TO	DURATION
Toronto	Thunder Bay	2 h
Winnipeg	Thunder Bay	1.5 h

HIGHLIGHTS

- Over 60 Vibrant, eclectic and locally curated culinary experiences
- Multiple attractions and year-round events
- Over 2,200 accomodation rooms

ATTRACTIONS

- Fort William Historical Park
- Sleeping Giant Provincial Park
- Terry Fox Monument
- Kakabeka Falls
- Prince Arthur's Landing

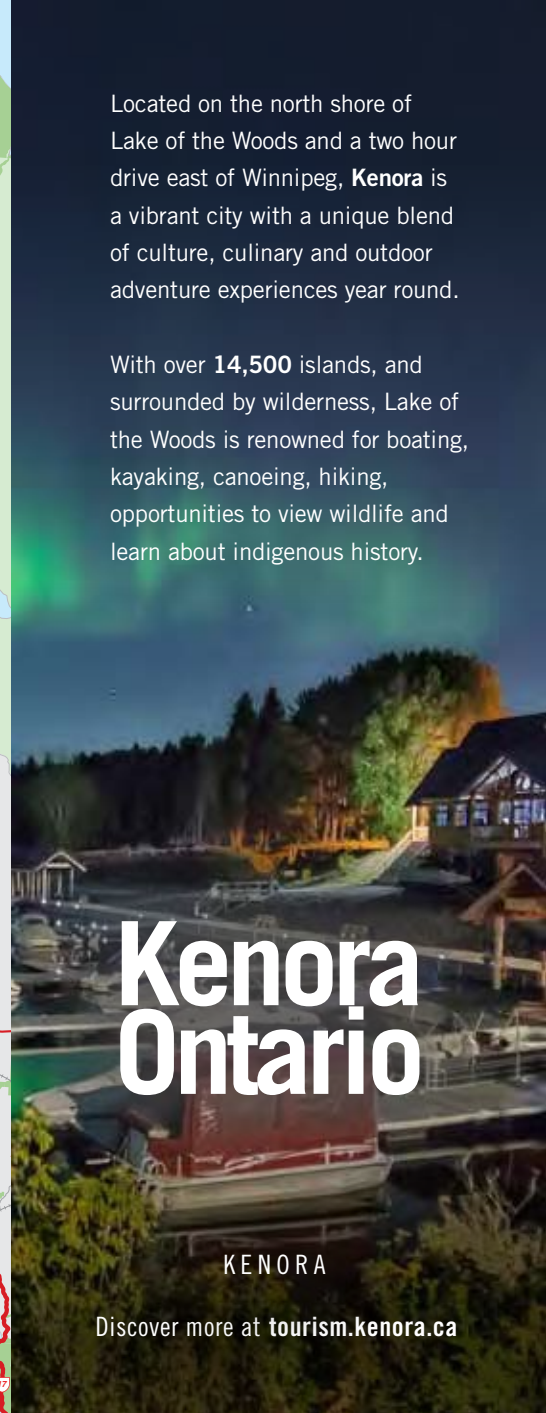
DRIVE

FROM	TO	DISTANCE	DURATION
Sault Ste. Marie	Thunder Bay	700 km	7 h 45 min
Wawa	Thunder Bay	477 km	5 h 15 min
Winnipeg	Thunder Bay	700 km	7 h 40 min
Thunder Bay	Kenora	490 km	5 h 25 min
Winnipeg	Kenora	200 km	2 h



Located on the north shore of Lake of the Woods and a two hour drive east of Winnipeg, **Kenora** is a vibrant city with a unique blend of culture, culinary and outdoor adventure experiences year round.

With over **14,500** islands, and surrounded by wilderness, Lake of the Woods is renowned for boating, kayaking, canoeing, hiking, opportunities to view wildlife and learn about indigenous history.



Kenora Ontario

KENORA

Discover more at tourism.kenora.ca

ATTRACTIONS

FROM	TO	DISTANCE	DURATION
Depart from Thunder Bay	Fort William Historical Park	10 km	15 min
Depart from Thunder Bay	Sail Superior	7.5 km	12 min
Depart from Thunder Bay by Bushplane	Wilderness North	-	2 h
Depart from Thunder Bay	Grace Anne II	490 km	5 h 25 min

NATURE-BASED ATTRACTIONS

- 1 Kakabeka Falls Provincial Park
- 2 Lake Superior National Marine Conservation Area
- 3 Neys Provincial Park
- 4 Ouimet Canyon Provincial Park
- 5 Pigeon River Provincial Park
- 6 Pukaskwa National Park
- 7 Quetico Provincial Park
- 8 Sleeping Giant Provincial Park
- 9 Wabikimi Provincial Park

Fort William Historical Park



ONTARIO



FORT WILLIAM HISTORICAL PARK

Discover more at fwhp.ca



FORT WILLIAM HISTORICAL PARK

Step into the past and meet voyageurs, traders and Aboriginal people reliving the drama of the Northwest Company and the fur trade at Fort William Historical Park, the world's largest reconstructed fur trade post.

With 57 heritage and modern buildings on 250 acres along the Kaministiquia River, Fort William is a living example of how the fur traders lived; with period characters demonstrating the collaboration between indigenous, French and English cultures, medicine, domestic life, heritage farming and crafts.

Half, one or multi day historical experiences.

- Guided tours, dramas, and demonstrations along with themed weekends, festivals, feasts, and concerts throughout the year.
- Artisan demonstrations such as canoe building, blacksmithing, tinsmithing; period firearm assembly and demonstrations, coopering, and tailoring.
- Historic meals, casual dining, and elegant gourmet dinners in a unique heritage setting.

CONTACT:

Fort William Historical Park
1350 King Road
Thunder Bay, Ontario, Canada

T: 1.807.473.2347

E: info@fwhp.ca

fwhp.ca



Half day, one or multi day guided adventures.

Sailing Lake Superior's Canadian Coast is an Ontario Signature Experience. Explore the crystal-clear waters and magnificent vistas of the world's largest freshwater lake from our 40-foot sailboat.

Big Lake Experiences:

Across the bay from Thunder Bay lies the Sleeping Giant, or Nanabijou, a 350-metre-high mesa rising straight out of the water.

Embark upon a full day sailing excursion to the Sleeping Giant; hike through the Boreal forest to the top, and the Thunder Bay Lookout. Deer, wolf, fox, lynx and over 200 bird species live in the forest.

Urban Sailing Experiences:

View the City from a maritime perspective with a short Harbour tour or a relaxing sunset Wine & Cheese cruise.

Excursions:

- Wine & Cheese Twilight Cruise
- Overnight Excursions
- Full day Lake Superior Lighthouse Sailing Adventure to Porphyry Island
- Full day Hike and Sail at Spar Island
- High Speed Zodiac™ Hurricane™ (RIB) tours on Lake Superior and the Kaministiquia River

CONTACT:

Sail Superior

Pier 3, Sleeping Giant Way, Prince Arthur's Landing, Marina Park
Thunder Bay, Ontario, Canada

T: 1.807.628.3333

E: info@sailsuperior.com

sailsuperior.com



Sail Superior



ONTARIO

LAKE SUPERIOR

Discover more at sailsuperior.com





Wilderness North



WABAKIMI PROVINCIAL PARK

Discover more at wildernessnorth.com



WILDERNESS NORTH

Set on the Canadian Shield and steeped in Aboriginal history, the Wilderness North "Quintessential Canada" adventure is an Ontario Signature Experience. Accessible only by private plane, Wilderness North lodges are located deep in the northern wilderness.

Miminiska Lodge, located 400 kilometres northeast of Thunder Bay, is surrounded by pristine freshwater lakes, rivers and unspoiled Boreal forest. Discover the true North, and enjoy the friendly hospitality of a full-service lodge, including authentic northern cuisine.

Five-day wilderness adventure in Northern Ontario.

- Private, cozy lakefront cabins with decks; Lodge rooms
- Guided hiking, canoeing and kayaking
- Interpretative historical explorations of the area with local First Nations residents, by foot and boat
- Shoreline hiking, sunset yoga, and stand-up paddleboarding
- Nightly campfires and entertainment
- Experience the spectacular Northern Lights
- Homestyle cooking with local ingredients; gourmet shore lunches
- Ontario wildlife - see bears, moose, and woodland caribou who inhabit the Boreal forest

CONTACT:

Wilderness North

531 Shipyard Dr.
Thunder Bay, Ontario
P7A 8A8

T: 1.807.983.2047

E: krista@wildernessnorth.com

wildernessnorth.com



DAY TRIP ITINERARY

Four great day trips to experience **Thunder Bay**.

A DISTANCE FROM THUNDER BAY (km) / TRAVEL TIME (hours/minutes)



1

Kakabeka Falls Provincial Park

A 30 km / 25 min

Home to one of Ontario's highest waterfalls. Camping and day use available.



2

Pigeon River Provincial Park

A 60 km / 45 min

Hike this Ontario border park on Lake Superior where on a clear day you can see both Minnesota and Michigan's Isle Royale National Park. Day use only.



3

Ouimet Canyon Provincial Park

A 80 km / 1 hr 15 min

This geologic phenomenon offers one of the most spectacular landscapes in eastern Canada. Day use only.



4

Sleeping Giant Provincial Park

A 80 km / 1 hr 15 min

Visit this iconic landmark to enjoy wildlife viewing, the Marie Louise Lake Campground, and a 100 km trail network featuring backcountry camping along the shores of Lake Superior.

For online reservations and information visit ontarioparks.com
For camping reservations call **1-888-ONT-PARK (1-888-668-7275)**.

Pigeon River Provincial Park photo: Ontario Parks | Other photos: Destination Ontario

Grace Anne II Yacht & Lodge

Ultimate Luxury in the Wild – Eco Adventures

Explore Lake of the Woods in the luxurious Grace Anne II Yacht, a majestic 85 foot mahogany yacht. The exclusive Grace Anne II Lodge is a secluded, 40 acre resort destination located on a five mile long wilderness island on beautiful Lake of the Woods.



KENORA



LAKE OF THE WOODS

Features:

- All inclusive and exclusive experiences
- Full or half-day guided eco, photography and nature tours
- Elegant culinary extravagances
- Pictograph tours
- Northern Light Challenges
- Paddle with Loons
- Wine cellar and cigar humidor

CONTACT:

Grace Anne II Yacht & Lodge
Salisbury Cruises Ltd.
232 Water Street
Kenora, Ontario, Canada

T: 1.800.987.3857
graceanne.com



ONTARIO

Grace Anne II

HWY 17

Thunder Bay

LAKE OF THE WOODS

Discover more at graceanne.com



Photos: Tourism Thunder Bay



GETTING HERE IS EASY...

TORONTO TO THUNDER BAY

🚗 1,400 kilometers ✈️ 90 minute flight

Whether you choose to fly or to drive, getting to Northwest Ontario couldn't be easier. WestJet, Air Canada and Porter Airlines offer direct daily service from Toronto to Thunder Bay. Or hit the road and take Highway 17 across beautiful scenic Ontario.

For more information contact:

Paul Pepe Manager, Tourism Thunder Bay
 E: ppepe@thunderbay.ca
 T: 1.807.625.3880
visitthunderbay.com

